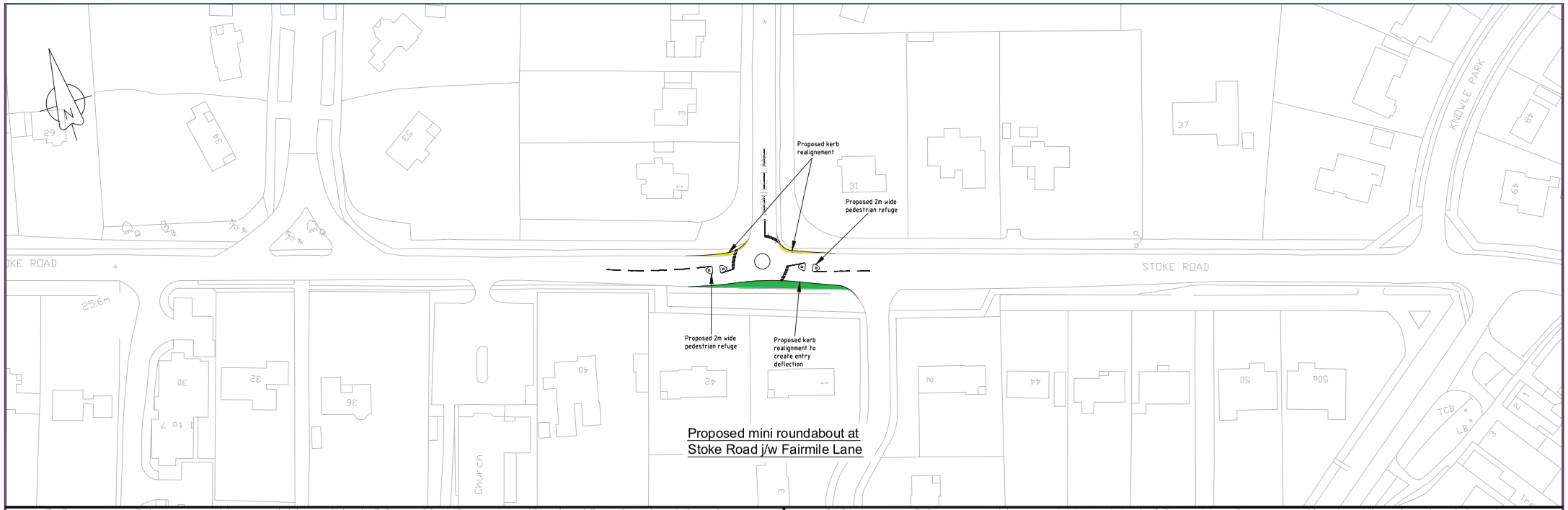

Proposed mini roundabout at
Stoke Road j/w Fairmile Lane

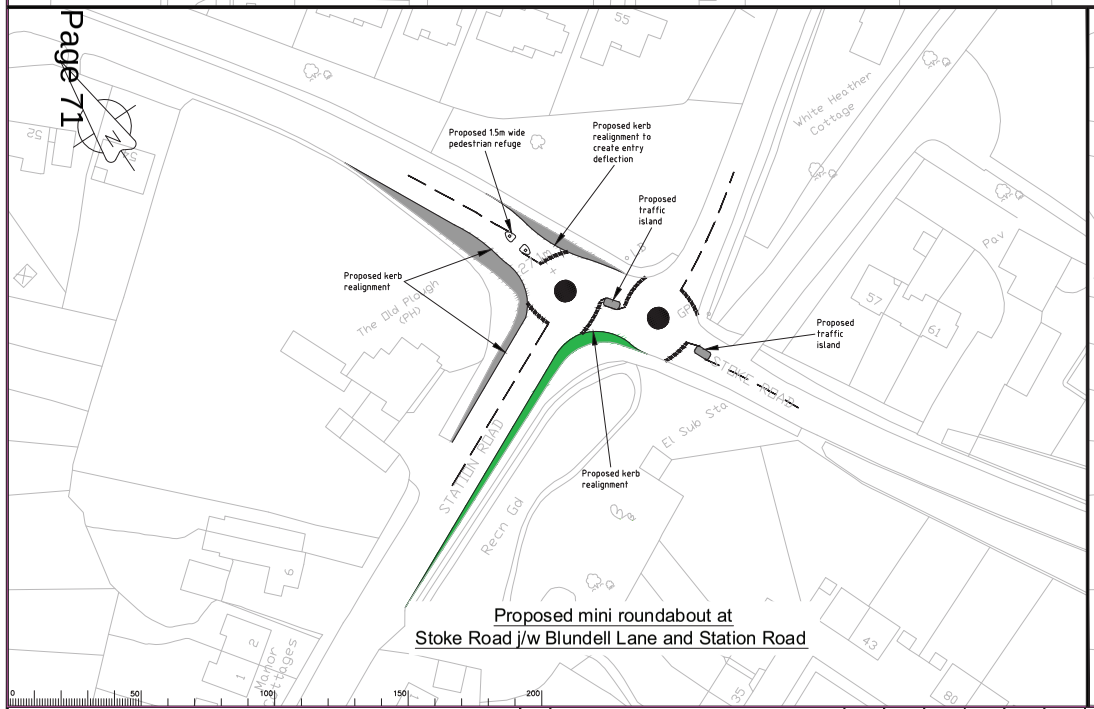

Proposed mini roundabout at
Stoke Road j/w Blundell Lane and Station Road

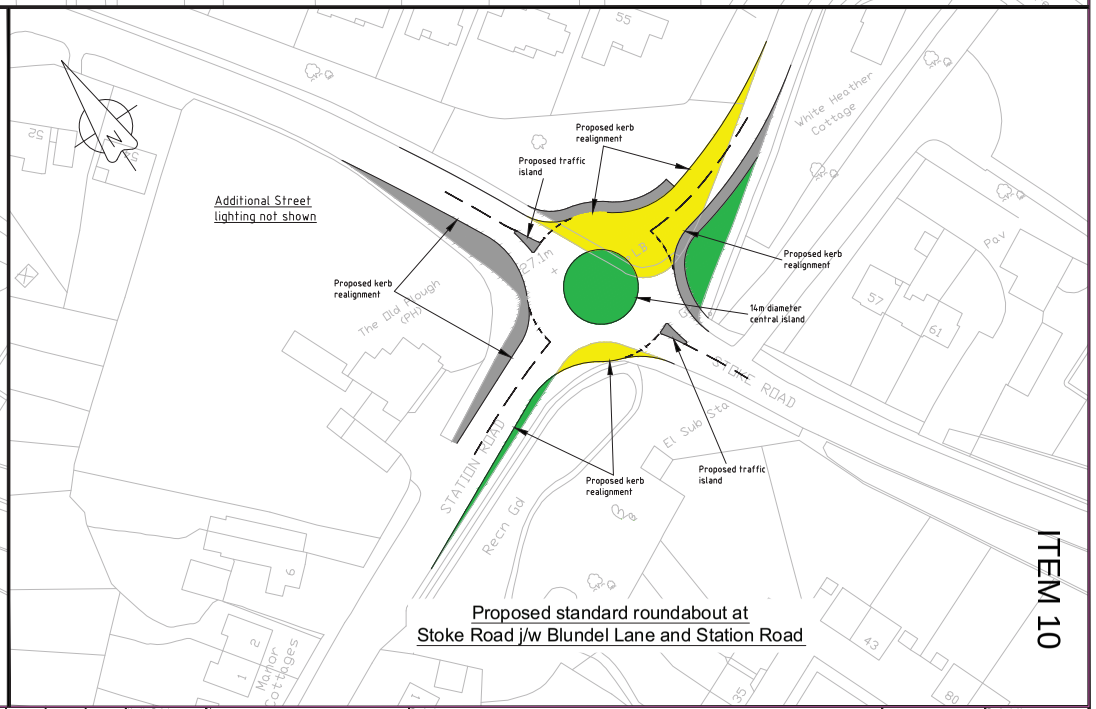

Proposed standard roundabout at
Stoke Road j/w Blundel Lane and Station Road

Page 71

ITEM 10

Notes
1. Denotes new carriageway construction
2. Denotes new footway construction
3. Denotes new verge

Rev.	Description	Drwn	Sig.	Date	Chkd	Sig.	Date	Appr	Sig.	Date

File Name: I:\EAP\PC all\Resource Pool\Projects\NE Elmbridge\PC0246 A245 Stoke Road\Off Drawings\Current\PC0246-003 Roundabout.dwg
Scale 1:500

North Point: As shown

'Based upon the Ordnance Survey mapping with the permission of the Controller of Her Majesty's Stationery Office © Crown copyright. Unauthorised reproduction infringes Crown copyright and may lead to prosecution or civil proceedings.' Surrey County Council LA 076872 2002.

Drawn by	ARC	Sig. ARC	Date AUG '13
Checked by originator	ARC	Sig. ARC	Date AUG '13
Approved by	MA	Sig. MA	Date AUG '13

Project: A245 Stoke Road, Cobham
Feasibility Study for 30mph Speed Limit

Drawing: Option 3 - Proposed Roundabouts

SHEET 1 OF 1

SURREY COUNTY COUNCIL
Surrey Highways & Transport for Surrey

Project No. PC0246
Contract Sheet No.
Drawing No. 0246-003
Rev. -
Classification CONSULTATION

This page is intentionally left blank